












Township of
King

**Schedule 2
Special Site Policy Areas**

**Nobleton Community Plan
Oak Ridges Moraine Plan Area**

-  Community Plan Boundary
-  Existing Roads
-  Oak Ridges Moraine Plan Area and Amendment Boundary
(Source: MMAH, February 2003)
-  Special Site Policy Area 1
-  Special Site Policy Area 2
-  Special Site Policy Area 3
-  Special Site Policy Area 4
-  Special Site Policy Area 5
-  Special Site Policy Area 6
-  Special Site Policy Area 7
-  Special Site Policy Area 8



Produced by:
Geomatics Division, Planning and Development Services Department,
Township of King Planning Department
© Copyright, The Regional Municipality of York,
October 2003

